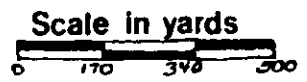
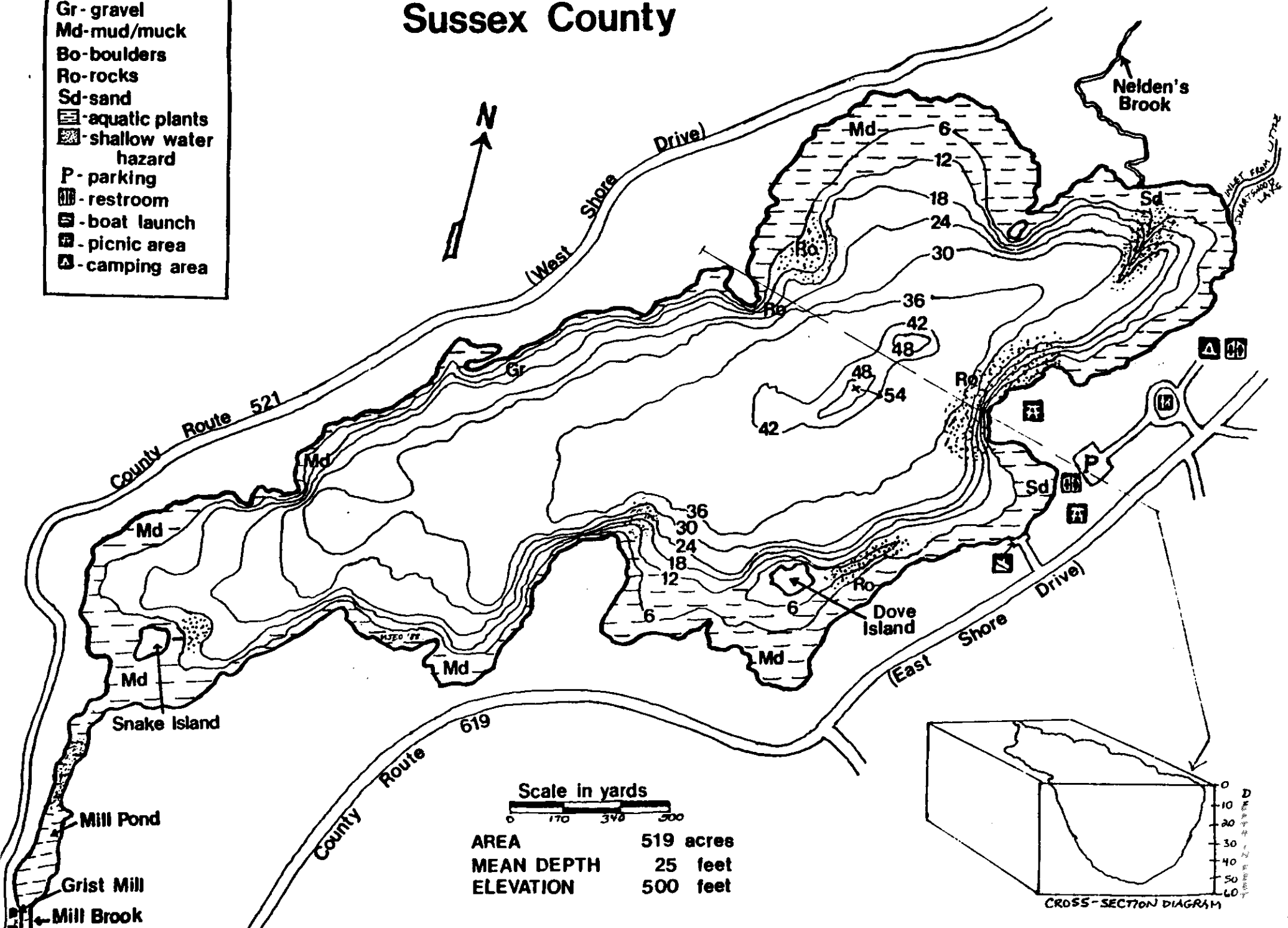


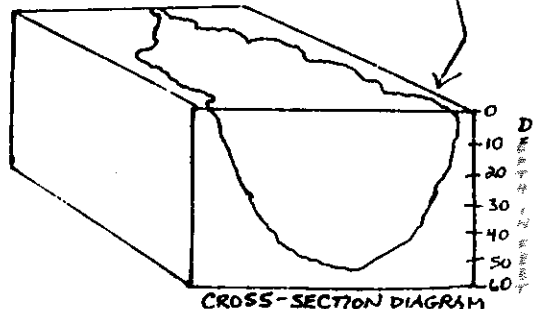
SWARTSWOOD LAKE

Sussex County

- LEGEND**
- park office
 - Gr - gravel
 - Md - mud/muck
 - Bo - boulders
 - Ro - rocks
 - Sd - sand
 - aquatic plants
 - shallow water hazard
 - P - parking
 - restroom
 - boat launch
 - picnic area
 - camping area



AREA 519 acres
 MEAN DEPTH 25 feet
 ELEVATION 500 feet



Nelden's Brook

County Route 521

County Route 619

West Shore Drive

East Shore Drive

Snake Island

Dove Island

Mill Pond

Grist Mill

Mill Brook

INLET FROM SWARTSWOOD LAKE